

RECEIVED

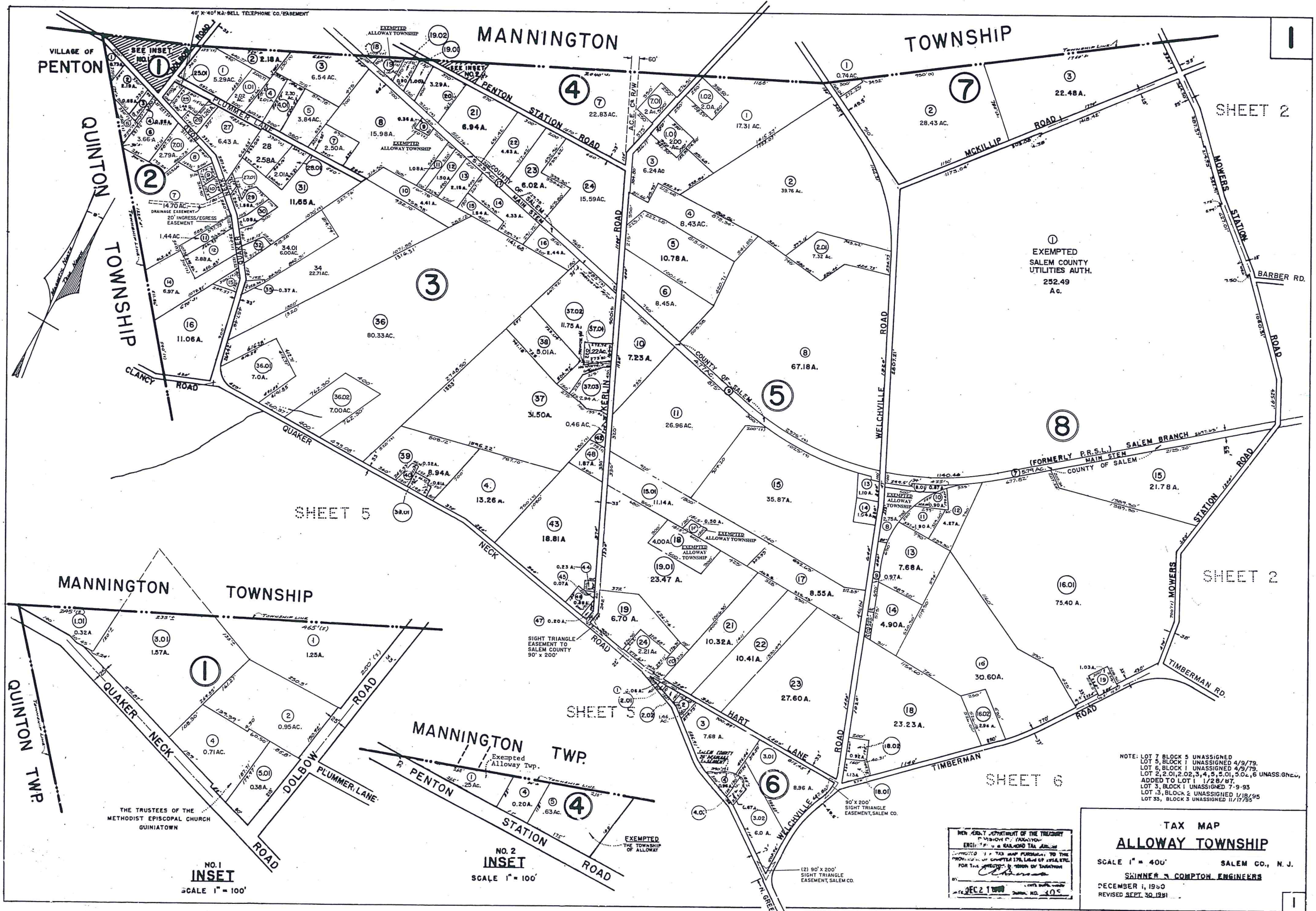
FEB 17 2022

ALLOWAY TOWNSHIP
CLERKS OFFICE

ALLOWAY TOWNSHIP TAX ASSESSMENT MAP

SALEM COUNTY
NEW JERSEY

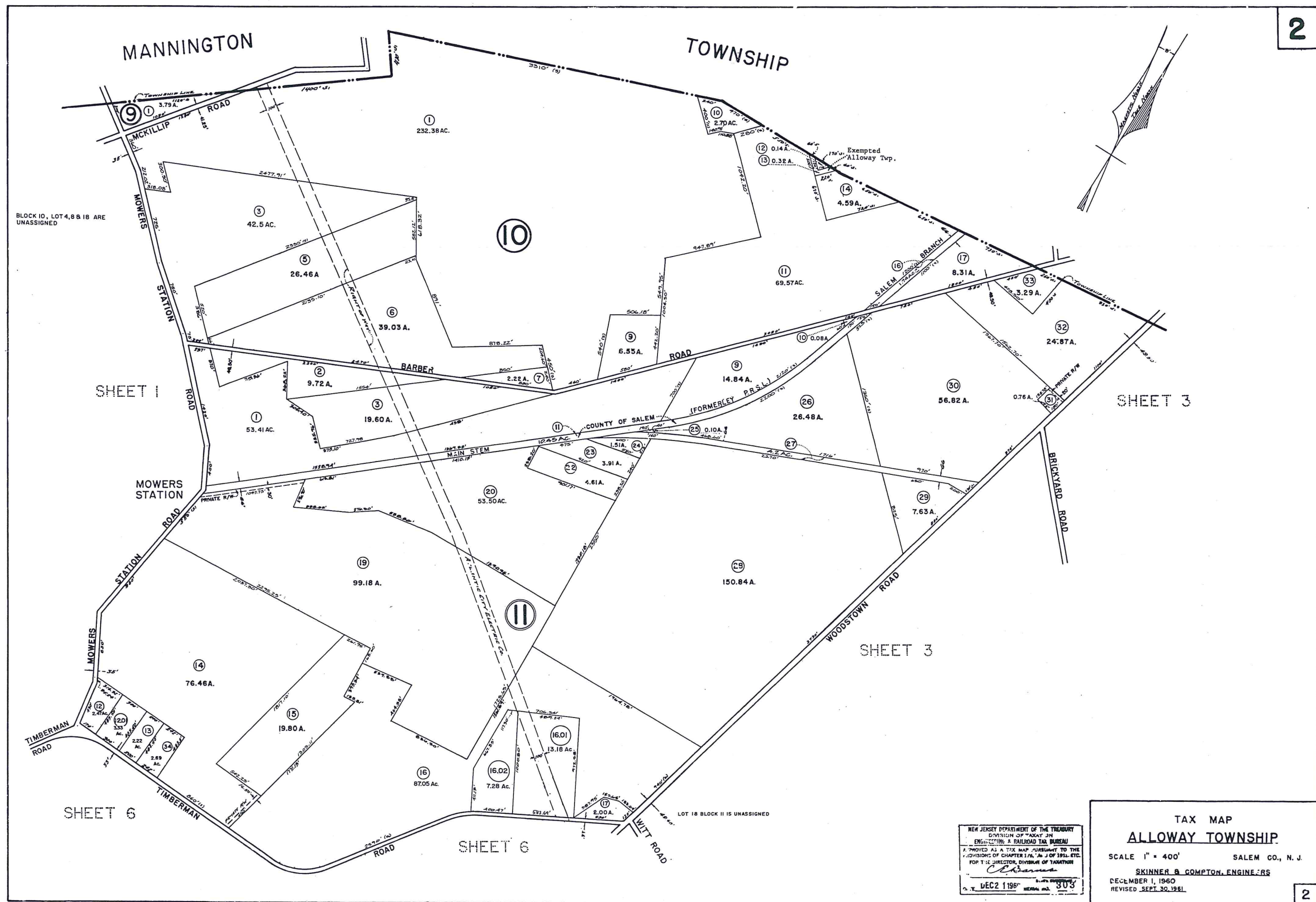
FRALINGER ENGINEERING P.A.
TOWNSHIP ENGINEER
SALEM, N.J.



NOTE: LOT 7 BLOCK 5 UNASSIGNED
 LOT 5, BLOCK 1 UNASSIGNED 4/9/79
 LOT 6, BLOCK 1 UNASSIGNED 4/9/79
 LOT 2, 2.01, 2.02, 3, 4, 5, 5.01, 5.02, 6 UNASS. G.N.C.,
 ADDED TO LOT 1 1/28/87.
 LOT 3, BLOCK 1 UNASSIGNED 7-9-93
 LOT 13, BLOCK 2 UNASSIGNED 1/18/95
 LOT 35, BLOCK 3 UNASSIGNED 11/17/95

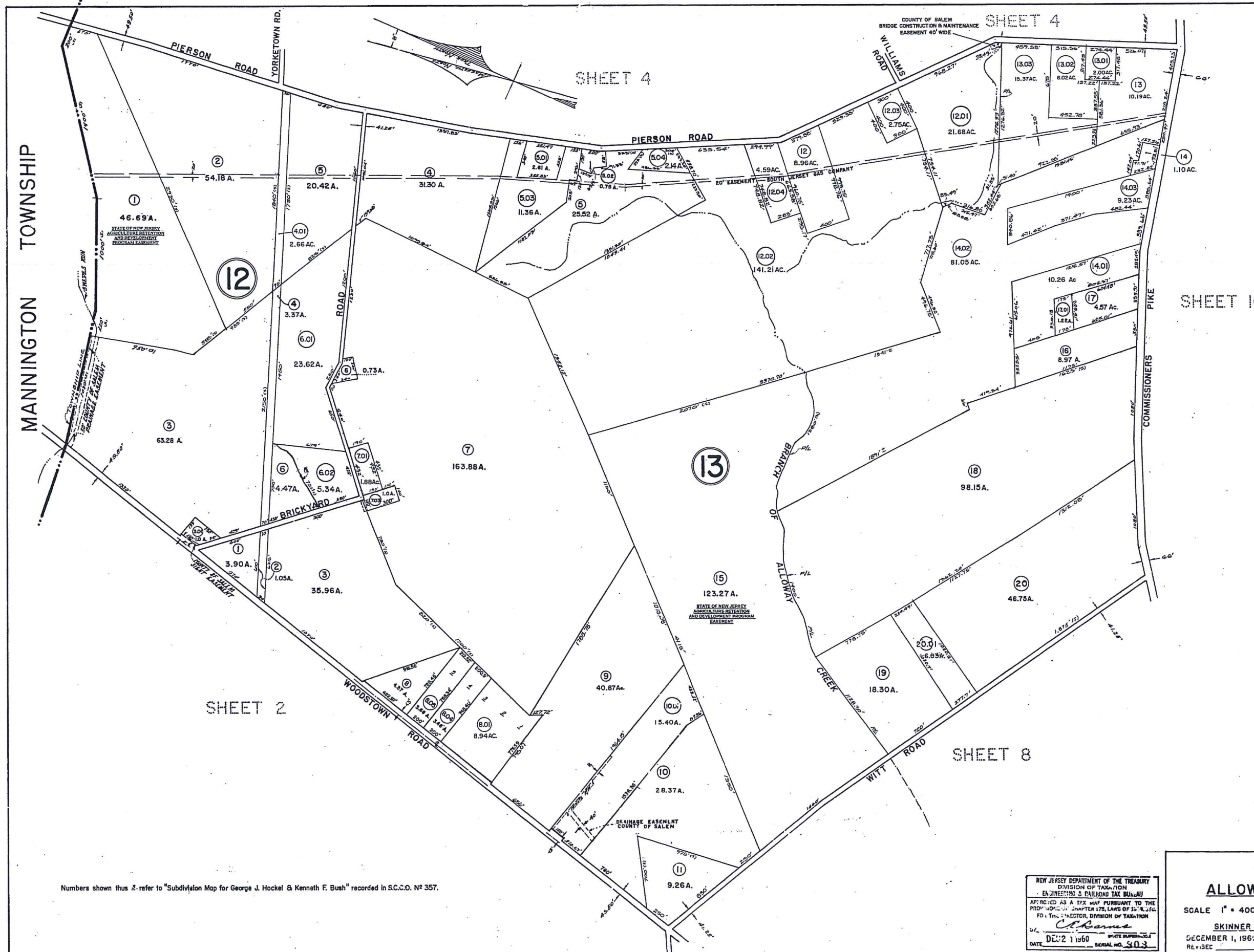
NEW JERSEY DEPARTMENT OF THE TREASURY
 DIVISION OF TAXATION
 ENGINEER'S TAX MAP PURSUANT TO THE
 PROVISIONS OF CHAPTER 178, LAWS OF 1954, ETC.
 FOR THE TOWNSHIP OF ALLOWAY
 BY: *[Signature]*
 DEC 1 1950

TAX MAP
ALLOWAY TOWNSHIP
 SCALE 1" = 400' SALEM CO., N. J.
 SWINNEY & COMPTON ENGINEERS
 DECEMBER 1, 1950
 REVISED SEPT 30, 1951



NEW JERSEY DEPARTMENT OF THE TREASURY
 DIVISION OF TAXATION
 ENGINEERING & RAILROAD TAX BUREAU
 PROVIDED AS A TAX MAP PURSUANT TO THE
 PROVISIONS OF CHAPTER 176, AS J.O.F. 1961, ETC.
 FOR THE DIRECTOR, DIVISION OF TAXATION
C. Barner
 DEC 1 1961

TAX MAP
ALLOWAY TOWNSHIP
 SCALE 1" = 400' SALEM CO., N. J.
 SKINNER & COMPTON, ENGINEERS
 DECEMBER 1, 1960
 REVISED SEPT. 30, 1961



Numbers shown thus refer to "Subdivision Map for George J. Hockel & Kenneth F. Bush" recorded in S.C.O. No. 357.

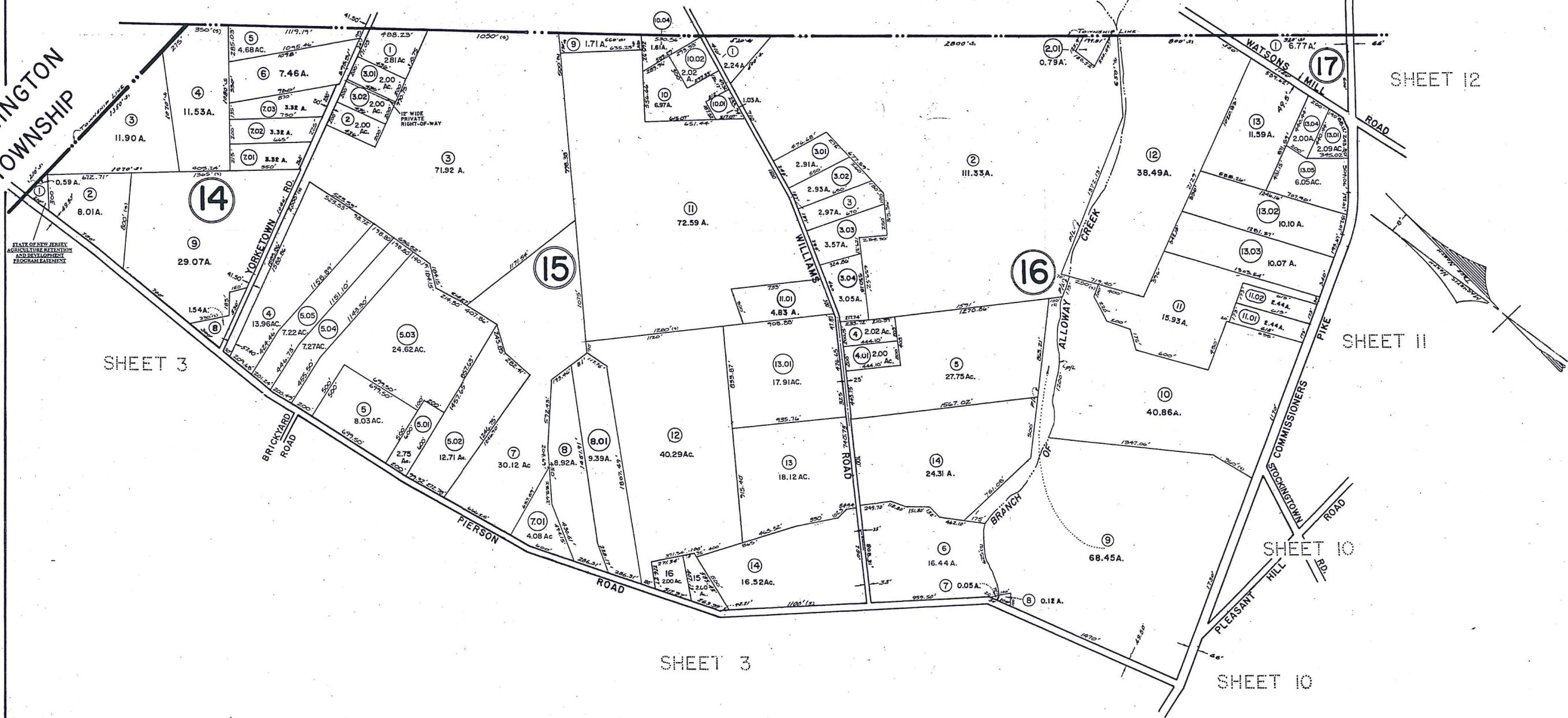
NEW JERSEY DEPARTMENT OF THE TREASURY
 DIVISION OF TAXATION
 ENGINEERING & RAILROAD TAX BUREAU
 APPROVED AS A TAX MAP PURSUANT TO THE
 PROVISIONS OF CHAPTER 175, LAWS OF 1952, P.L.
 701, BY THE DIRECTOR, DIVISION OF TAXATION
Ch. Home
 DATE DEC 2 1960 STATE SUPERVISOR
 SERIAL NO. 303

TAX MAP
ALLOWAY TOWNSHIP
 SCALE 1" = 400' SALEM CO., N. J.
 SKINNER & COMPTON, ENGINEERS
 DECEMBER 1, 1960
 REVISED

PILESGROVE

TOWNSHIP

MANNINGTON
TOWNSHIP



STATE OF NEW JERSEY
AGRICULTURE PROTECTION
AND DEVELOPMENT
PROGRAM STATEMENT

SHEET 3

SHEET 12

SHEET 11

SHEET 10

SHEET 10

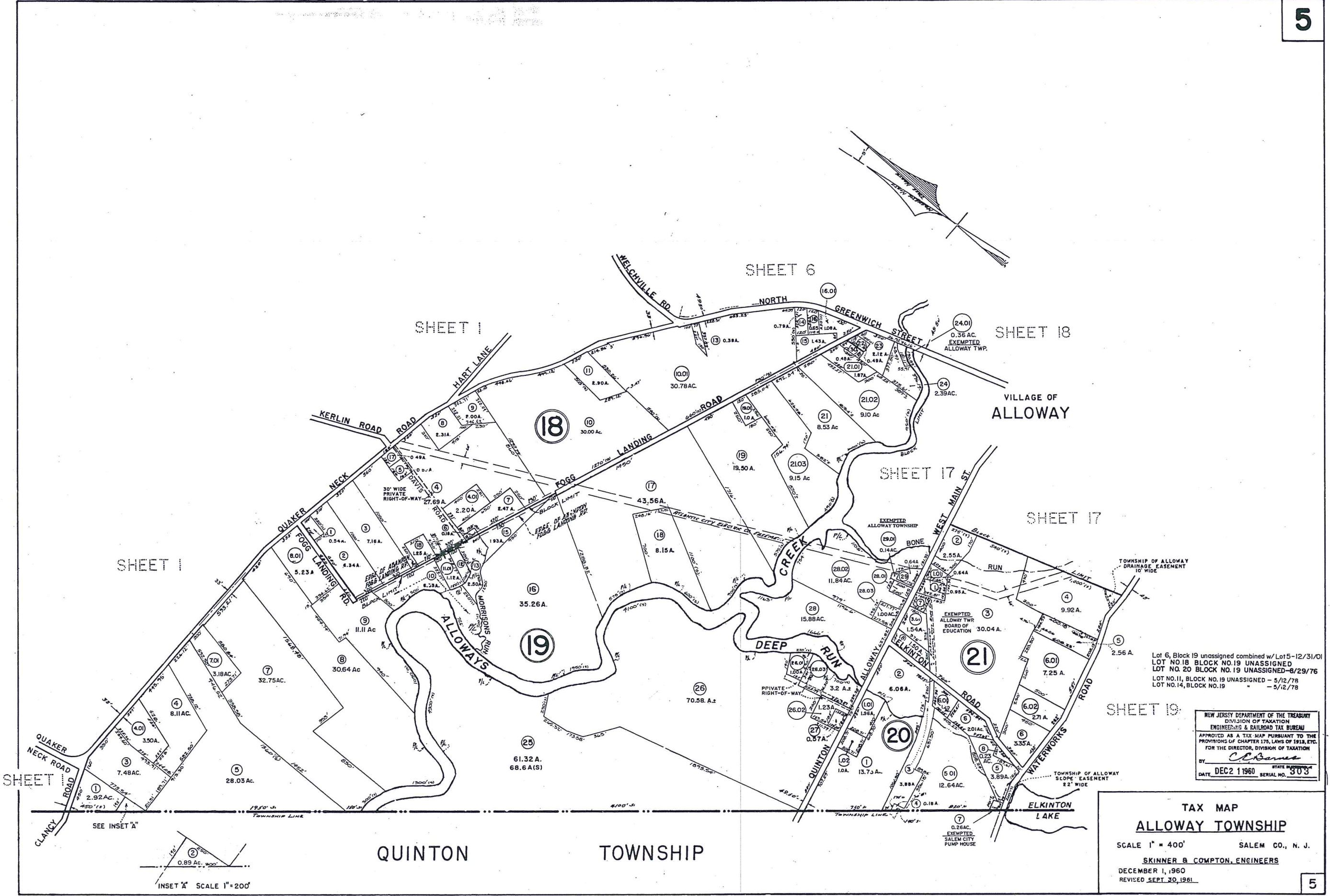
SHEET 3

NOTE:- LOTS 11.01, 11.02 BLOCK 16 SUBDIVISION "VERNA MAY PATRICK" FILED SALEM CO. CLERKS OFFICE MAY 3, 1977 MAP 375

LOT 7, BLOCK 14 UNASSIGN

NEW JERSEY DEPARTMENT OF THE TREASURY
DIVISION OF TAXATION
ENGINEERING & RAILROAD TAX BUREAU
APPROVED AS A TAX MAP PURSUANT TO THE
PROVISIONS OF CHAPTER 175, LAWS OF 1960, P.L. 1075
FOR THE DIRECTOR, DIVISION OF TAXATION
Chapman
DATE DEC 1 1960

TAX MAP
ALLOWAY TOWNSHIP
SCALE 1" = 400' SALEM CO., N. J.
SKINNER & COMPTON, ENGINEERS
DECEMBER 1, 1960
REVISED

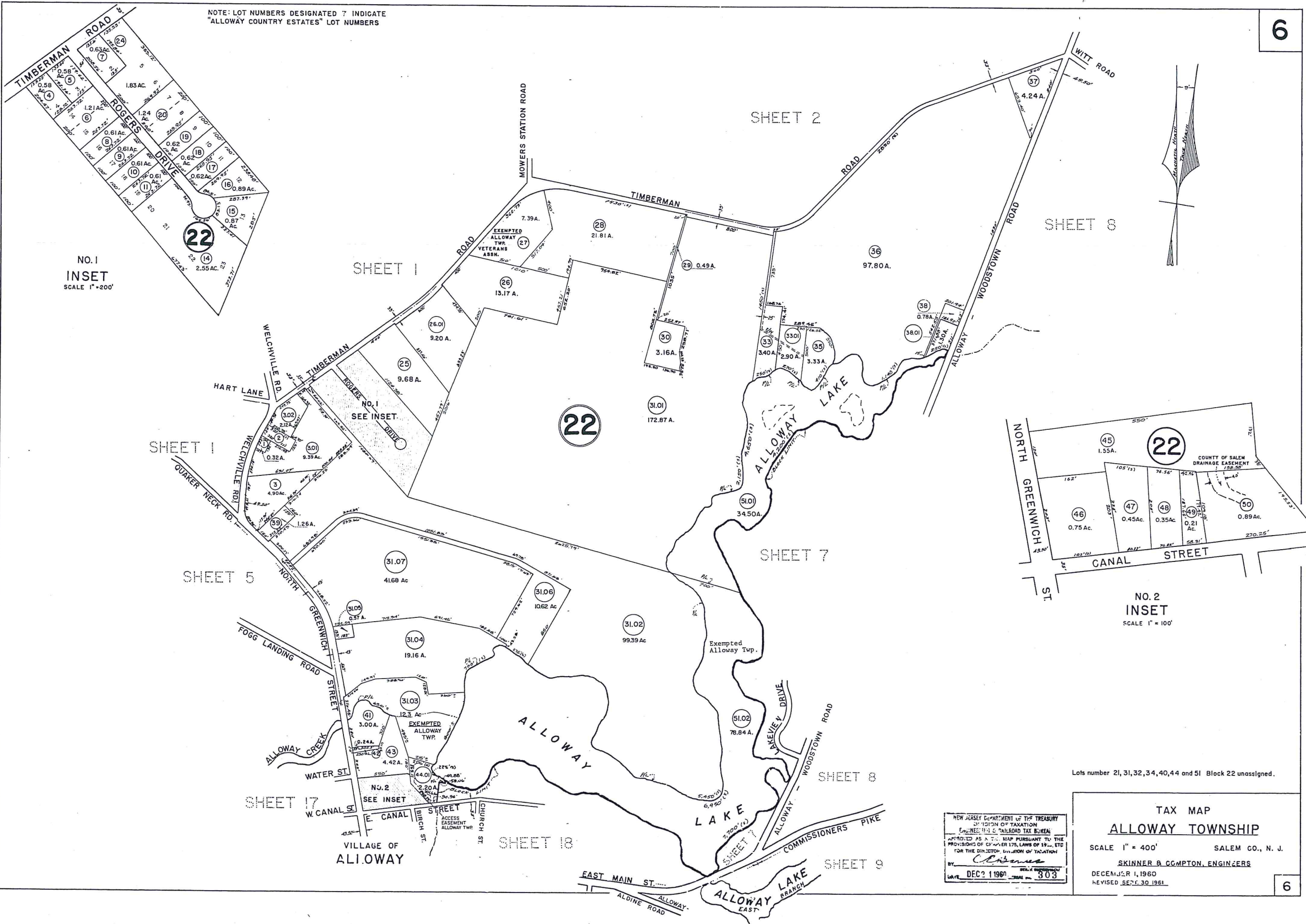


Lot 6, Block 19 unassigned combined w/ Lot 5-12/31/01
 Lot No 18 Block No. 19 UNASSIGNED - 8/29/76
 Lot No. 20 Block No. 19 UNASSIGNED - 5/12/78
 Lot No. 11, Block No. 19 UNASSIGNED - 5/12/78
 Lot No. 14, Block No. 19 - 5/12/78

NEW JERSEY DEPARTMENT OF THE TREASURY
 DIVISION OF TAXATION
 ENGINEERING & RAILROAD TAX BUREAU
 APPROVED AS A TAX MAP PURSUANT TO THE
 PROVISIONS OF CHAPTER 175, LAWS OF 1913, ETC.
 FOR THE DIRECTOR, DIVISION OF TAXATION
 BY: *C. B. ...*
 DATE: DEC 2 1960 SERIAL NO. 303

TAX MAP
ALLOWAY TOWNSHIP
 SCALE 1" = 400' SALEM CO., N. J.
 SKINNER & COMPTON, ENGINEERS
 DECEMBER 1, 1960
 REVISED SEPT 30, 1961

NOTE: LOT NUMBERS DESIGNATED ? INDICATE "ALLOWAY COUNTRY ESTATES" LOT NUMBERS



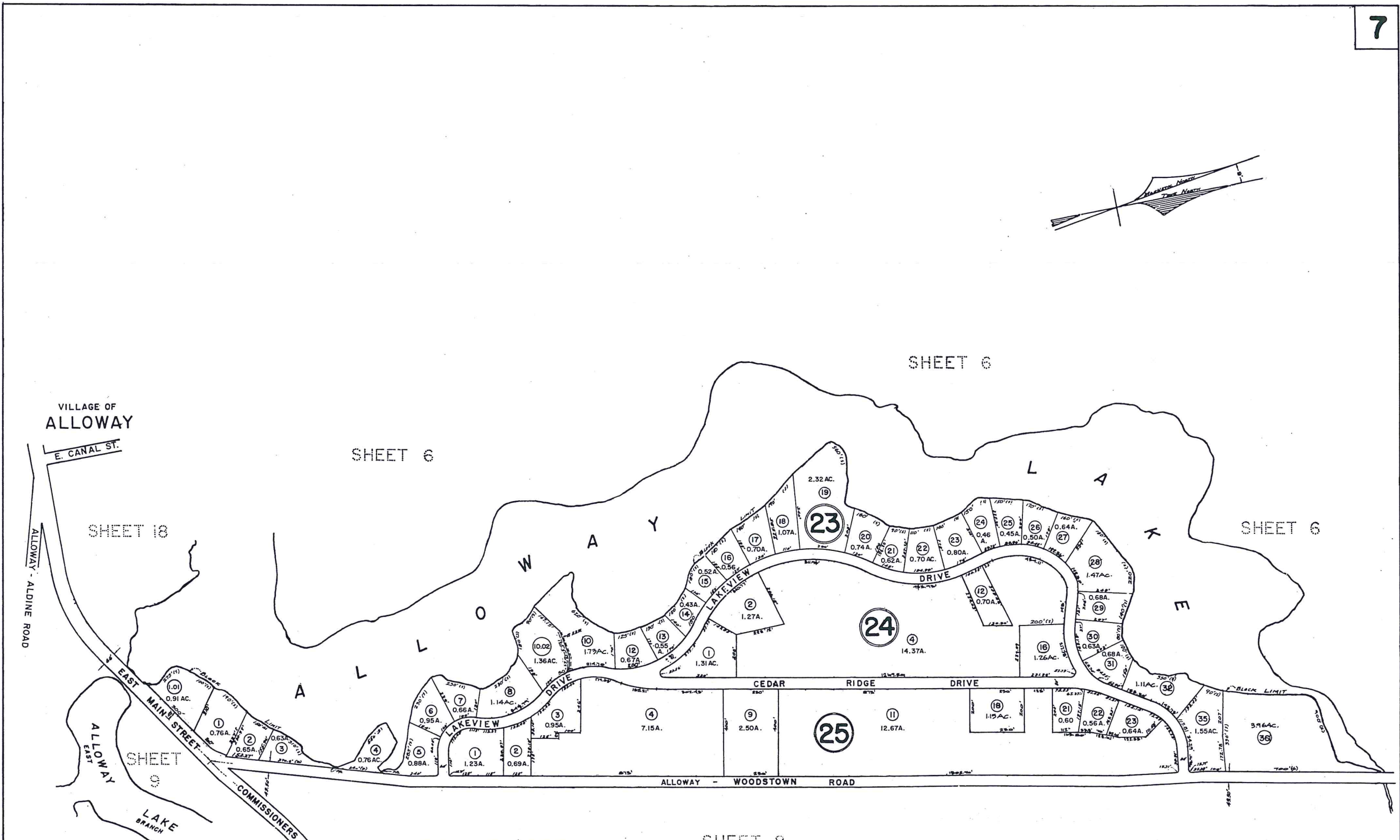
NO. 1
INSET
SCALE 1" = 200'

NO. 2
INSET
SCALE 1" = 100'

Lots number 21, 31, 32, 34, 40, 44 and 51 Block 22 unassigned.

NEW JERSEY DEPARTMENT OF THE TREASURY
 DIVISION OF TAXATION
 ENGINEER'S & PAIDROAD TAX BUREAU
 APPOINTED AS A T.C. MAP PURSUANT TO THE
 PROVISIONS OF CHAPTER 175, LAWS OF 1960, ETC.
 FOR THE DIRECTOR, DIVISION OF TAXATION
 BY: *[Signature]*
 DATE: DEC 2 1960
 303

TAX MAP
ALLOWAY TOWNSHIP
 SCALE 1" = 400' SALEM CO., N. J.
 SKINNER & COMPTON, ENGINEERS
 DECEMBER 1, 1960
 REVISED SEP. 30 1961



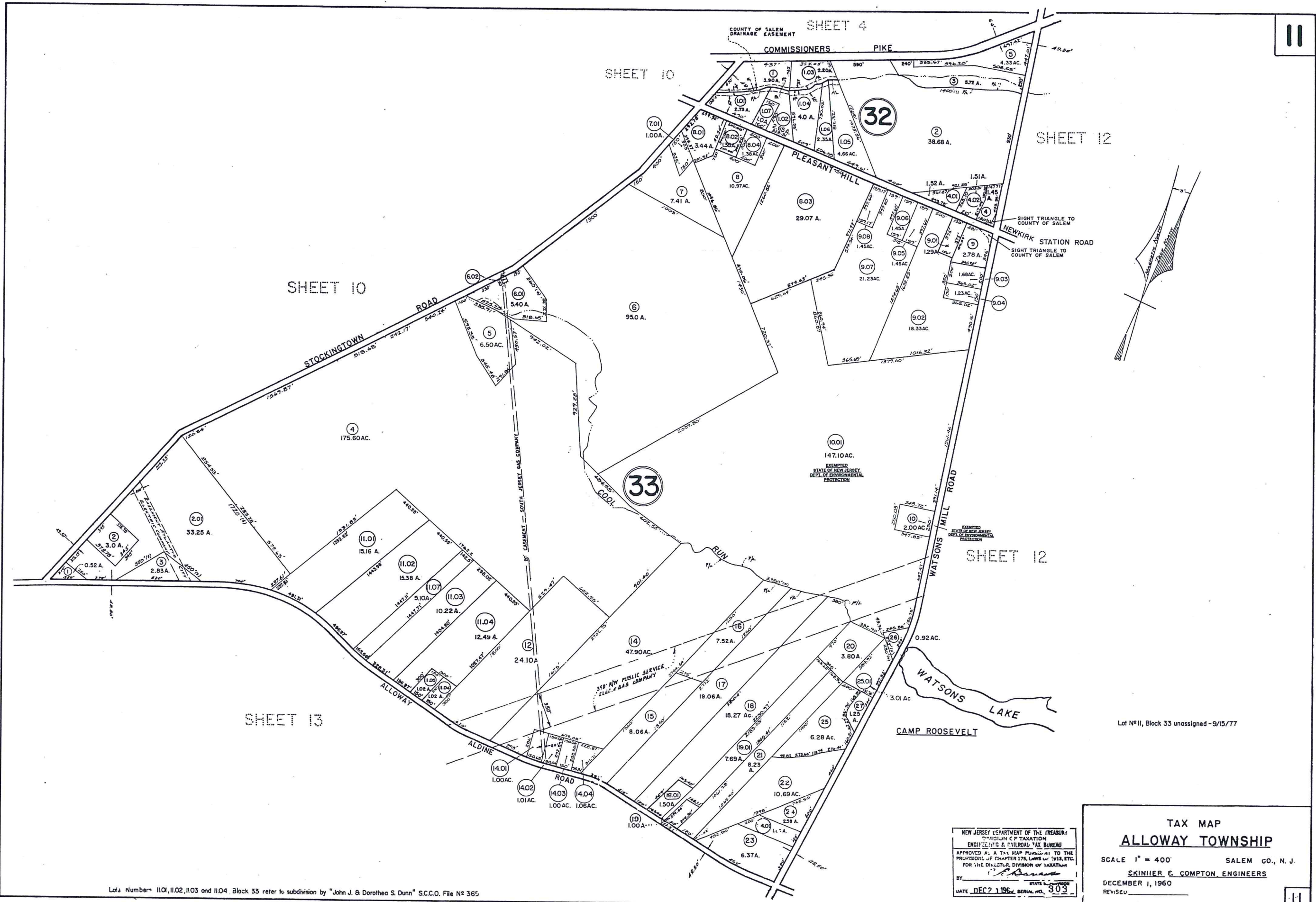
THE FOLLOWING LOTS WERE UNASSIGNED AS OF 11/17/87:

- Block 23, Lot 9--Unassigned, added to Lot 8
- Block 23, Lot 11--Unassigned, added to Lot 10
- Block 23, Lot 33--Unassigned, added to Lot 32
- Block 23, Lots 37, 38, 39--Unassigned, added to Lot 36
- Block 24, Lot 3--Unassigned, added to Lot 2
- Block 24, Lots 5 through 11, 13, 14, 15, 18 through 29 Unassigned, added to Lot 4
- Block 24, Lot 17--Unassigned, added to Lot 16
- Block 25, Lots 5 through 8, 25 through 31--Unassigned, added to Lot 4
- Block 25, Lots 10, 32, 33--Unassigned, added to Lot 9
- Block 25, Lots 12 through 17, 20, 24, 34 through 46 Unassigned, added to Lot 11
- Block 25, Lot 17--Unassigned, added to Lot 18

SHEET 8

NEW JERSEY DEPARTMENT OF THE TREASURY
 DIVISION OF TAXATION
 EN-REVENUE & RAILROAD TAX BUREAU
 APPROVED AS A TAX MAP PURSUANT TO THE PROVISIONS OF CHAPTER 175, LAWS OF 1914, ETC. FOR THE DIRECTOR'S DIVISION OF TAXATION
 BY: *CLC*
 DATE: DEC 2 1960
 SHEET NO. 303

TAX MAP
ALLOWAY TOWNSHIP
 SCALE 1" = 200'
 SALEM CO., N. J.
 SKINNER & COMPTON, ENGINEERS
 DECEMBER 1, 1960
 REVISED SEPT. 30, 1961



Lots Numbers 11.01, 11.02, 11.03 and 11.04 Block 33 refer to subdivision by "John J. & Dorothea S. Dunn" S.C.C.O. File No 365

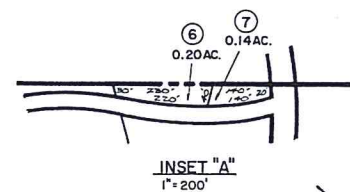
Lot No 11, Block 33 unassigned - 9/15/77

NEW JERSEY DEPARTMENT OF THE TREASURY
 DIVISION OF TAXATION
 ENGINEERING & SURVEYING TAX BUREAU
 APPROVED AS A TAX MAP PURSUANT TO THE
 PROVISIONS OF CHAPTER 175, LAWS OF 1953, ETC.
 FOR THE DIRECTOR, DIVISION OF TAXATION
 BY: *[Signature]*
 DATE DEC 2 1960 SERIAL NO. 303

TAX MAP
ALLOWAY TOWNSHIP
 SCALE 1" = 400' SALEM CO., N. J.
 EKINIER E. COMPTON ENGINEERS
 DECEMBER 1, 1960
 REVISED

PILESGROVE TOWNSHIP

UPPER PITTSGROVE TOWNSHIP



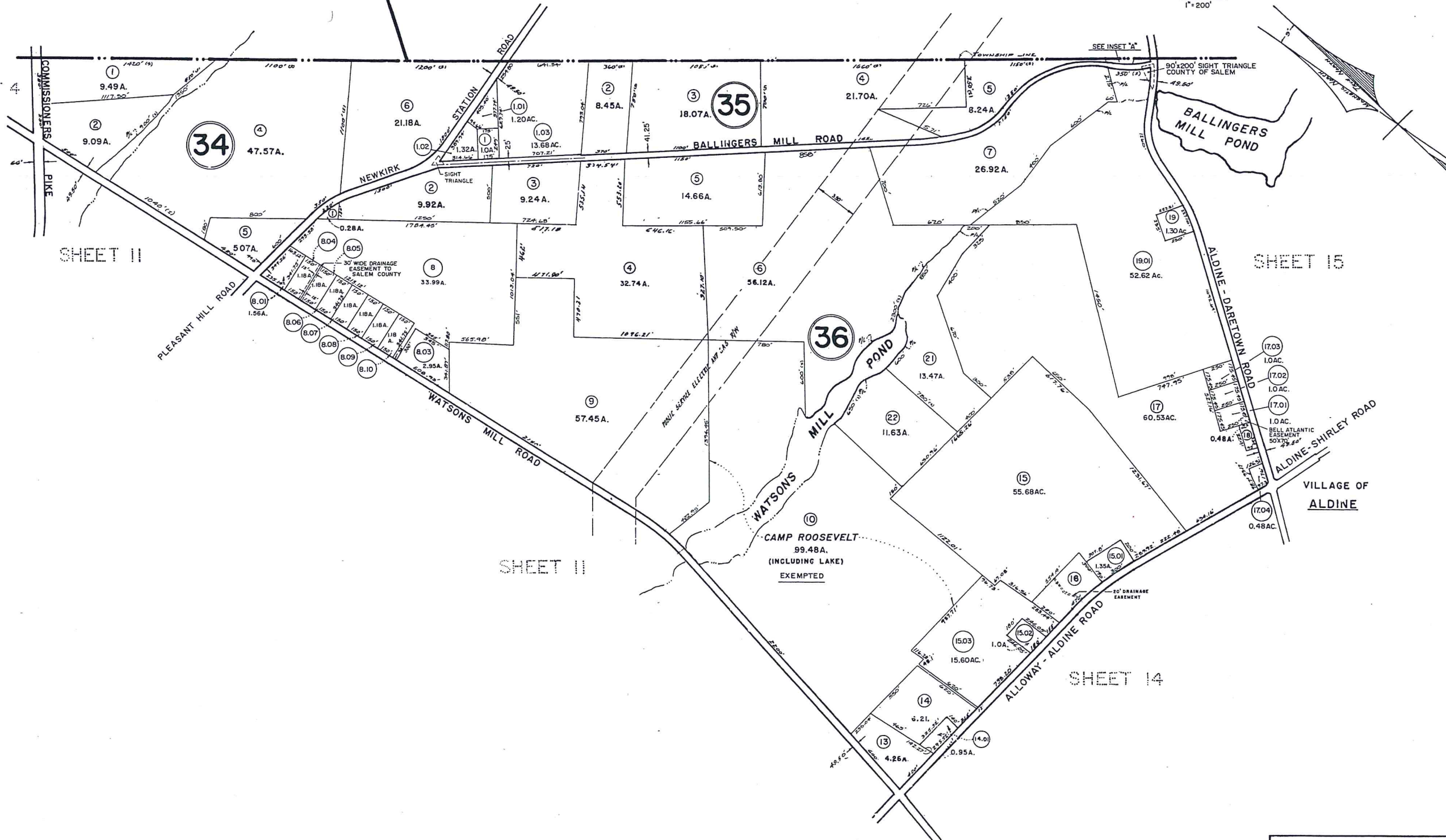
SHEET 4

SHEET 11

SHEET 11

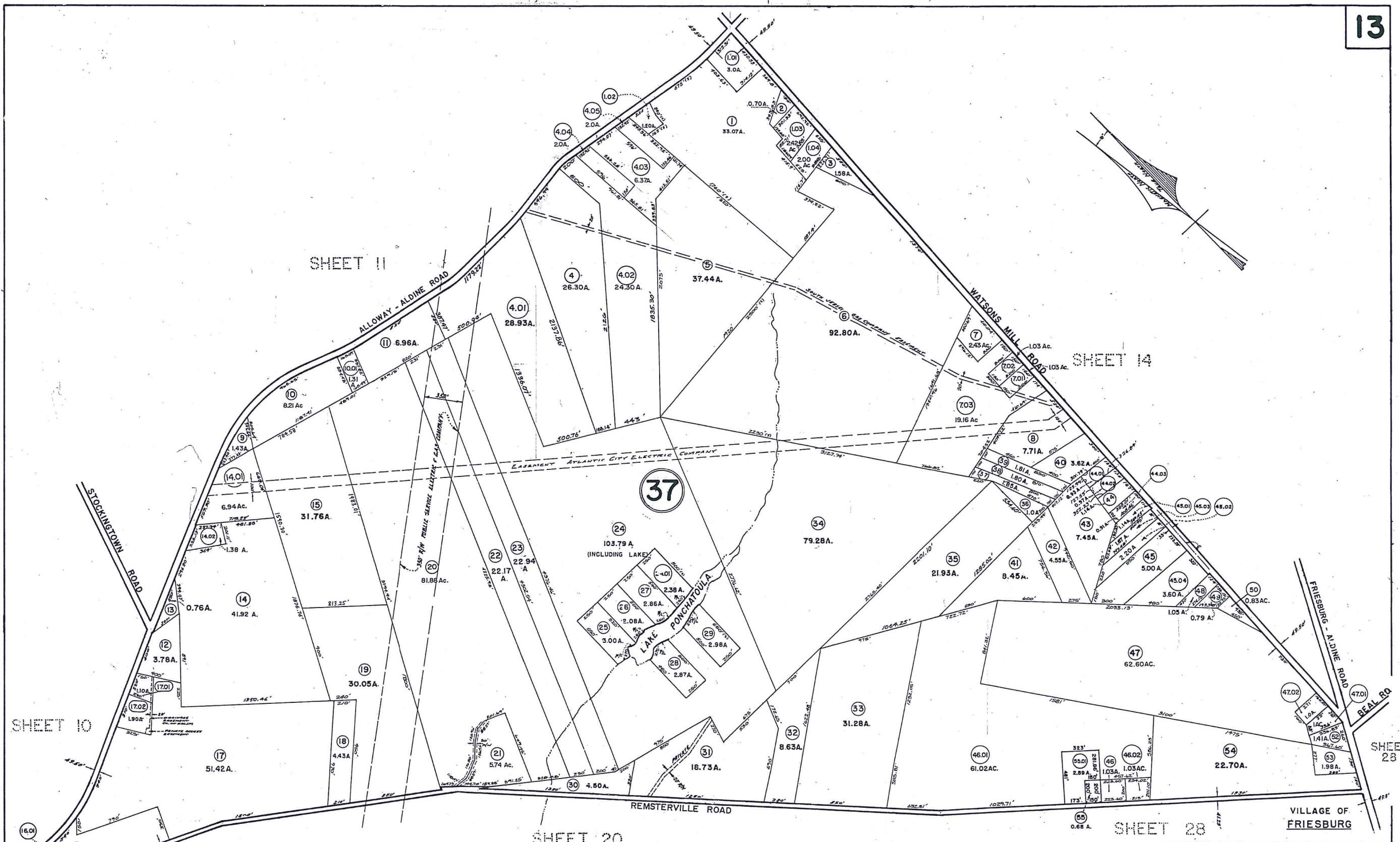
SHEET 14

SHEET 15



NEW JERSEY DEPARTMENT OF THE TREASURY
 DIVISION OF TAXATION
 ENGINEERING & PLANNING BUREAU
 PROVIDED AS A TAX MAP IN ACCORDANCE WITH THE
 PROVISIONS OF CHAPTER 178, LAWS OF 1910, C.D.C.
 FOR THE DIRECTOR, DIVISION OF TAXATION
 BY *Chickens*
 DATE: DEC 2 1960 STATE: N.J. SERIAL: 3

TAX MAP
ALLOWAY TOWNSHIP
 SCALE 1" = 400' SALEM CO., N.J.
 SKINNER & SOMPTON, ENGINEERS
 DECEMBER 1 1960
 REVISED March 18, 1961



LOT 4, BLOCK 37 UNASSIGNED 6/21/83
 LOT 4, BLOCK 37 REASSIGNED 2/16/87

NEW JERSEY DEPARTMENT OF THE TREASURY
 DIVISION OF TAXATION
 ENGINEERING & SURVEYING BUREAU
 APPROVED AS A TAX MAP PURSUANT TO THE
 PROVISIONS OF CHAPTER 123, LAWS OF 1953, ETC.
 FOR THE JURISTION DIVISION OF TAXATION
 BY: *[Signature]*
 STATE ENGINEER
 DEC 21 1960 NO. 503

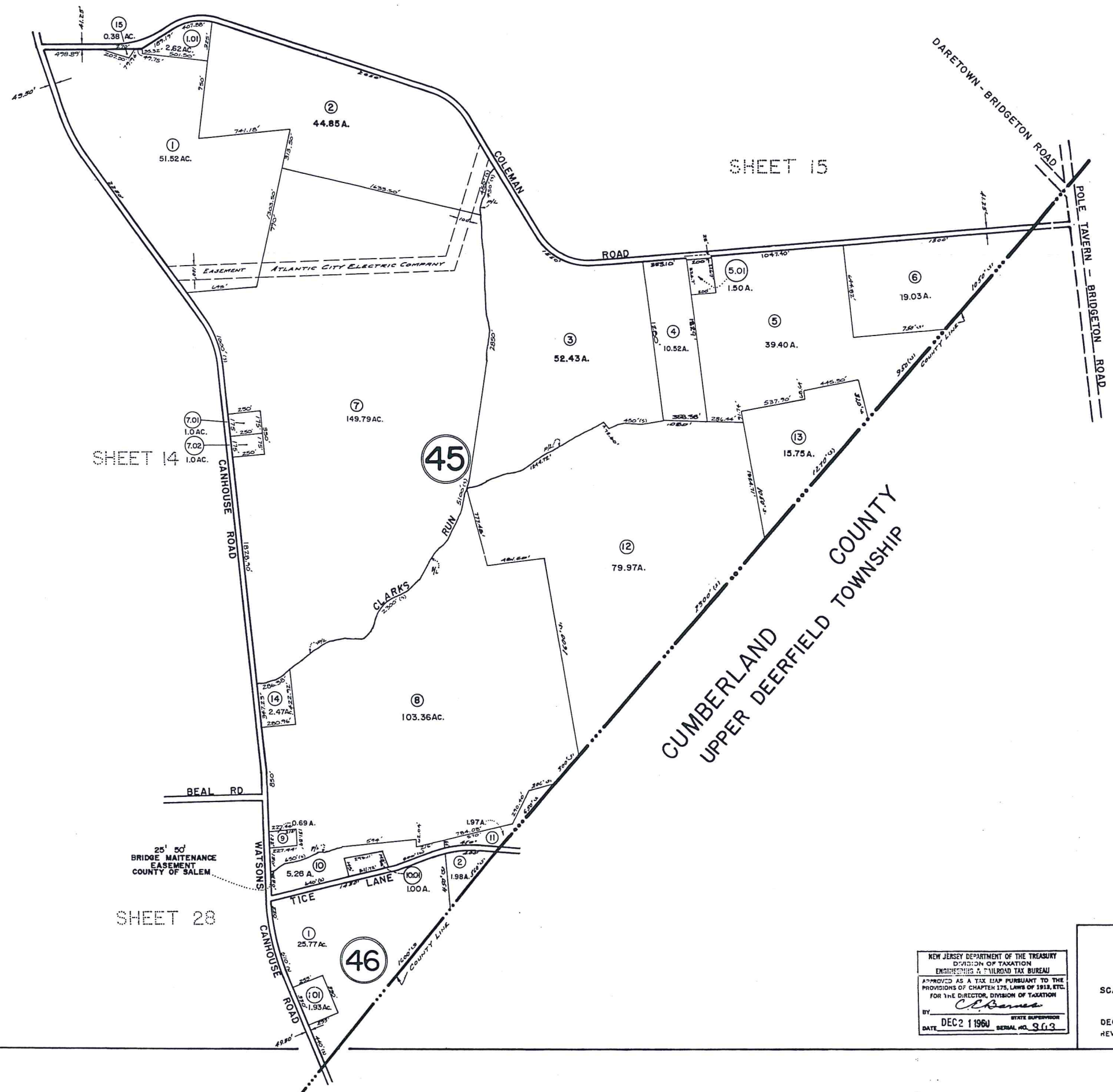
TAX MAP
ALLOWAY TOWNSHIP
 SCALE 1" = 400' SALEM CO., N. J.
 SKINNER & DORRISON, ENGINEERS
 DECEMBER 1, 1960
 REVISED

SHEET 15

SHEET 15

SHEET 14

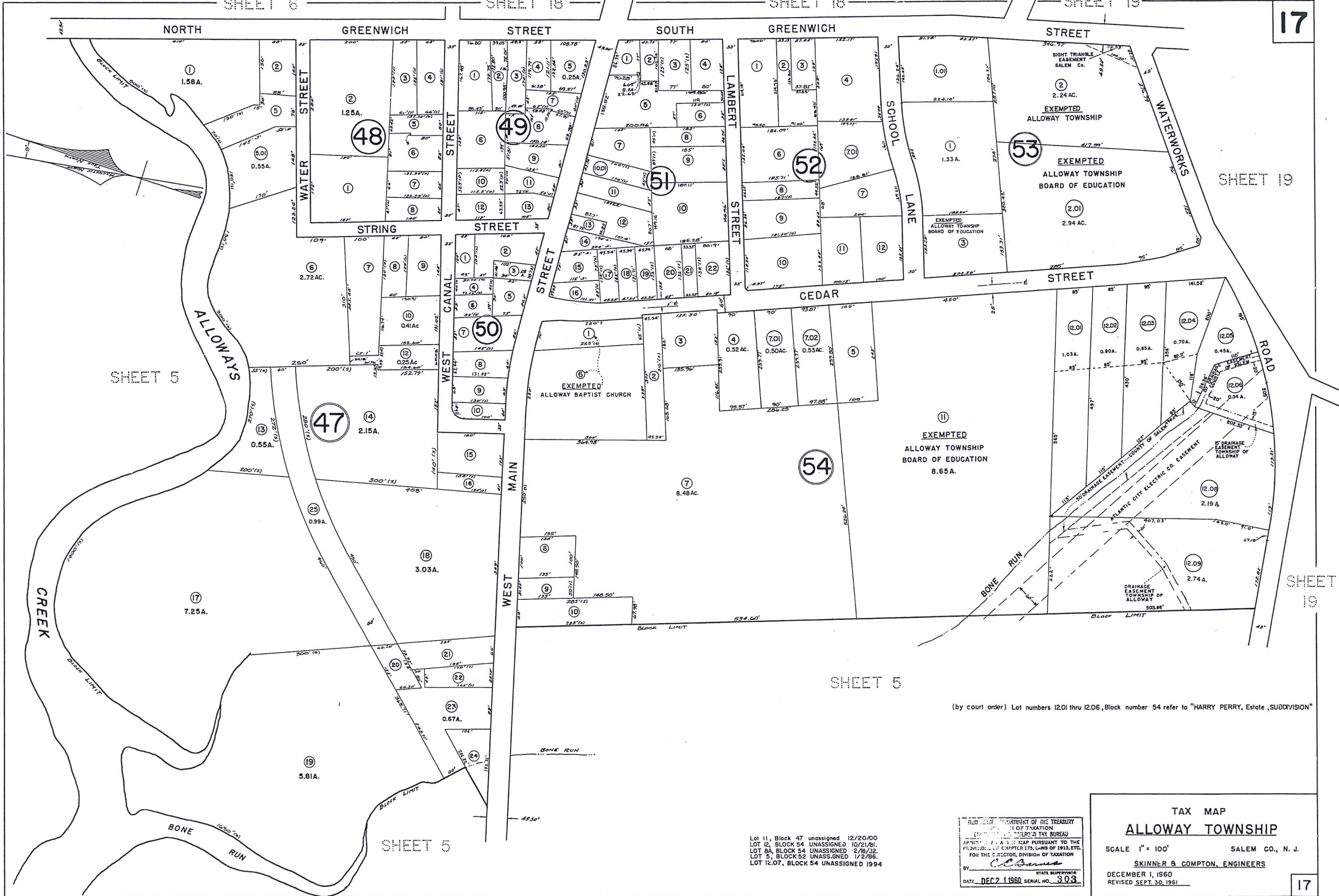
SHEET 28



CUMBERLAND COUNTY
UPPER DEERFIELD TOWNSHIP

NEW JERSEY DEPARTMENT OF THE TREASURY
DIVISION OF TAXATION
ENGINEERS & SURVEYORS
APPROVED AS A TAX MAP PURSUANT TO THE
PROVISIONS OF CHAPTER 175, LAWS OF 1912, ETC.
FOR THE DIRECTOR, DIVISION OF TAXATION
BY *C. J. Barnes*
DATE DEC 2 1960 SERIAL NO. 313

TAX MAP
ALLOWAY TOWNSHIP
SCALE 1" = 400' SALEM CO., N. J.
SKINNER & COMPTON, ENGINEERS
DECEMBER 1, 1960
REVISED March 18, 1961



Lot 11, Block 47 unassigned 12/20/00
 Lot 12, Block 54 unassigned 10/21/81
 Lot 8A, Block 54 unassigned 2/18/32
 Lot 5, Block 52 unassigned 1/2/86
 Lot 12.07, Block 54 unassigned 1994

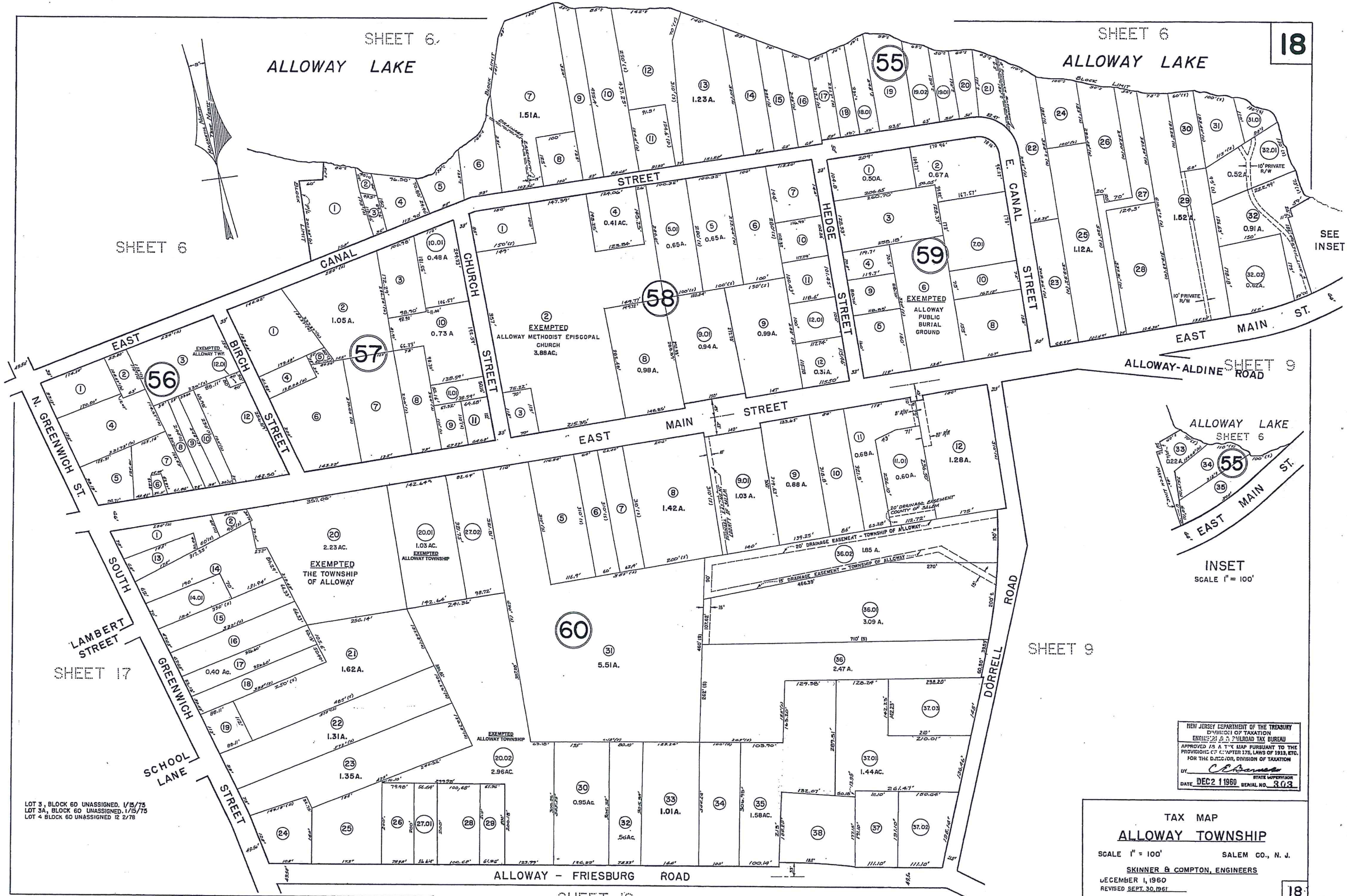
NEW JERSEY DEPARTMENT OF THE TREASURY
 DIVISION OF TAXATION
 LAND TAX BUREAU
 APPOINTED AS A TAX MAP PURSUANT TO THE
 PROVISIONS OF CHAPTER 175, LAWS OF 1913, ETC.
 FOR THE DIRECTOR, DIVISION OF TAXATION
 BY: *C. C. Barnes*
 STATE SUPERVISOR
 DATE: DEC 2 1 1960 SERIAL NO. 303

TAX MAP
ALLOWAY TOWNSHIP
 SCALE 1" = 100' SALEM CO., N. J.
 SKINNER & COMPTON, ENGINEERS
 DECEMBER 1, 1960
 REVISED SEPT. 30, 1961

SHEET 6.
ALLOWAY LAKE

SHEET 6
ALLOWAY LAKE

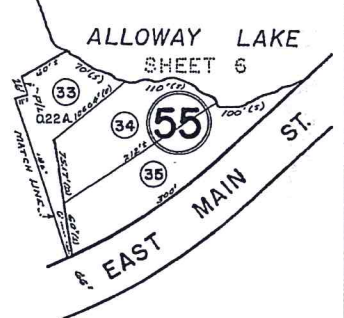
18



SHEET 6

SEE INSET

ALLOWAY-ALDINE ROAD



INSET
SCALE 1" = 100'

SHEET 17

SHEET 9

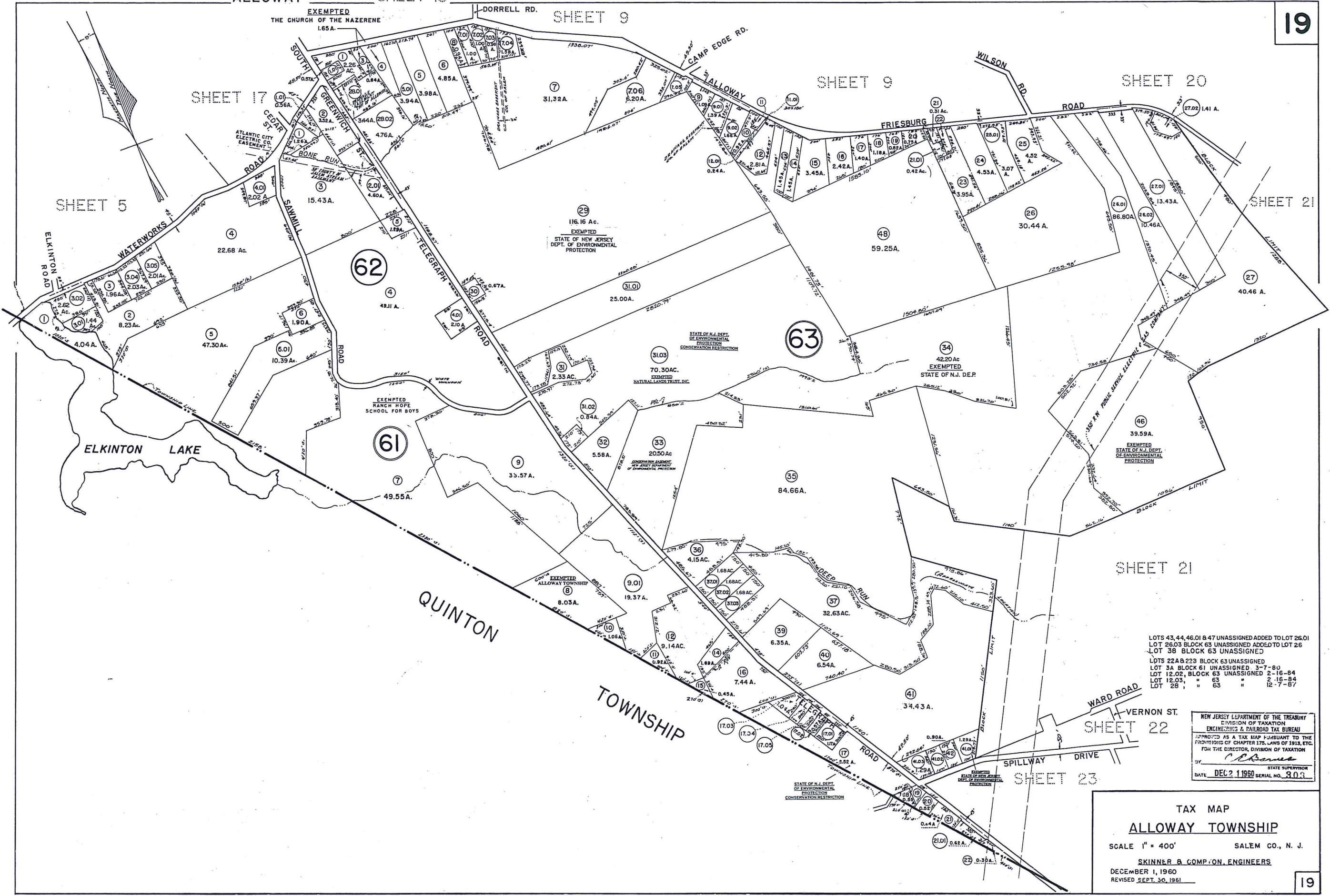
LOT 3, BLOCK 60 UNASSIGNED, 1/15/75
LOT 3A, BLOCK 60 UNASSIGNED, 1/15/75
LOT 4 BLOCK 60 UNASSIGNED 12/2/78

NEW JERSEY DEPARTMENT OF THE TREASURY
DIVISION OF TAXATION
ENGINEER J. S. FALLOTT TAX BUREAU
APPROVED AS A TAX MAP PURSUANT TO THE
PROVISIONS OF CHAPTER 175, LAWS OF 1913, ETC.
FOR THE DIRECTOR, DIVISION OF TAXATION
BY *C. J. Bennett* STATE SUPERVISOR
DATE DEC 21 1960 SERIAL NO. 303

TAX MAP
ALLOWAY TOWNSHIP
SCALE 1" = 100' SALEM CO., N. J.
SKINNER & COMPTON, ENGINEERS
DECEMBER 1, 1960
REVISED SEPT. 30, 1961

SHEET 19

18



LOTS 43, 44, 46, 01 & 47 UNASSIGNED ADDED TO LOT 26.01
 LOT 26.03 BLOCK 63 UNASSIGNED ADDED TO LOT 26
 LOT 38 BLOCK 63 UNASSIGNED
 LOTS 22A & 22B BLOCK 63 UNASSIGNED
 LOT 3A BLOCK 61 UNASSIGNED 3-7-80
 LOT 12.02, BLOCK 63 UNASSIGNED 2-16-84
 LOT 12.03, " 63 " 2-16-84
 LOT 28, " 63 " 12-7-87

NEW JERSEY DEPARTMENT OF THE TREASURY
 DIVISION OF TAXATION
 ENGINEERING & RAILROAD TAX BUREAU
 APPROVED AS A TAX MAP PURSUANT TO THE
 PROVISIONS OF CHAPTER 175, LAWS OF 1913, ETC.
 FOR THE DIRECTOR, DIVISION OF TAXATION
 BY: *C. Brown* STATE SUPERVISOR
 DATE: DEC 2 1 1960 SERIAL NO. 903

TAX MAP
 ALLOWAY TOWNSHIP
 SCALE 1" = 400' SALEM CO., N. J.
 SKINNER & COMPAN, ENGINEERS
 DECEMBER 1, 1960
 REVISED SEPT. 30, 1961

SHEET 13

SHEET 13

SHEET 10

SHEET 28

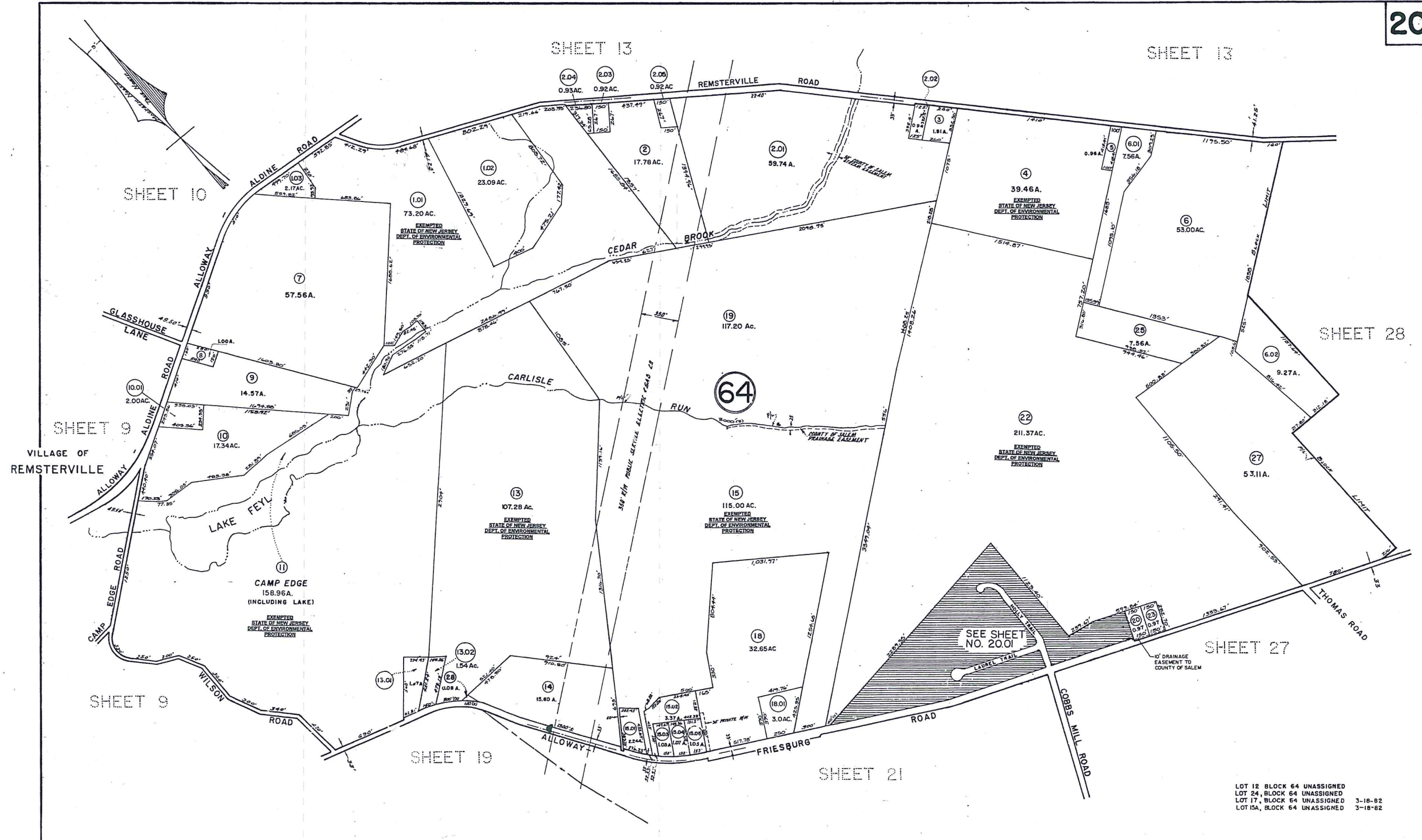
SHEET 9

SHEET 27

SHEET 9

SHEET 19

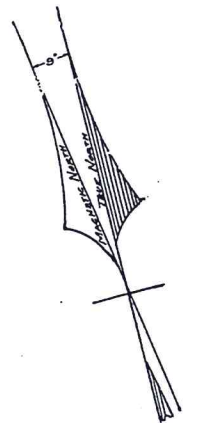
SHEET 21



LOT 12 BLOCK 64 UNASSIGNED
 LOT 24, BLOCK 64 UNASSIGNED
 LOT 17, BLOCK 64 UNASSIGNED 3-18-82
 LOT 15A, BLOCK 64 UNASSIGNED 3-18-82

NEW JERSEY DEPARTMENT OF THE TREASURY
 DIVISION OF TAXATION
 ENGINEERING & RAILROAD TAX BUREAU
 PREPARED AS A TAX MAP PURSUANT TO THE
 PROVISIONS OF CHAPTER 175, LAWS OF 1918, ETC.
 FOR THE DIRECTOR, DIVISION OF TAXATION
 DATE DEC 1 1963

TAX MAP
ALLOWAY TOWNSHIP
 SCALE - 1" = 400' SALEM CO., N. J.
 SKINNER & COMPTON, ENGINEERS
 DECEMBER 1, 1963
 REVISED SEPT. 30, 1964



SHEET: 21

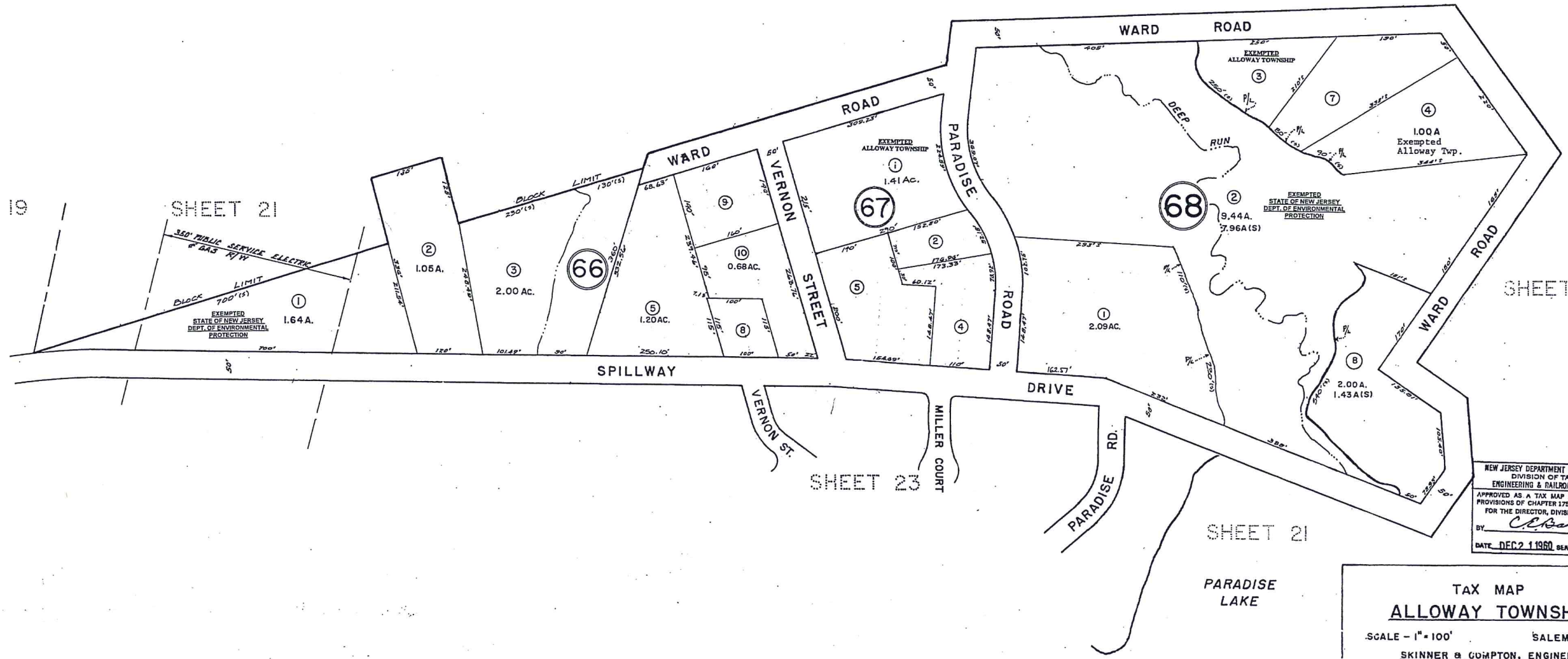
SHEET 19

SHEET 21

SHEET 21

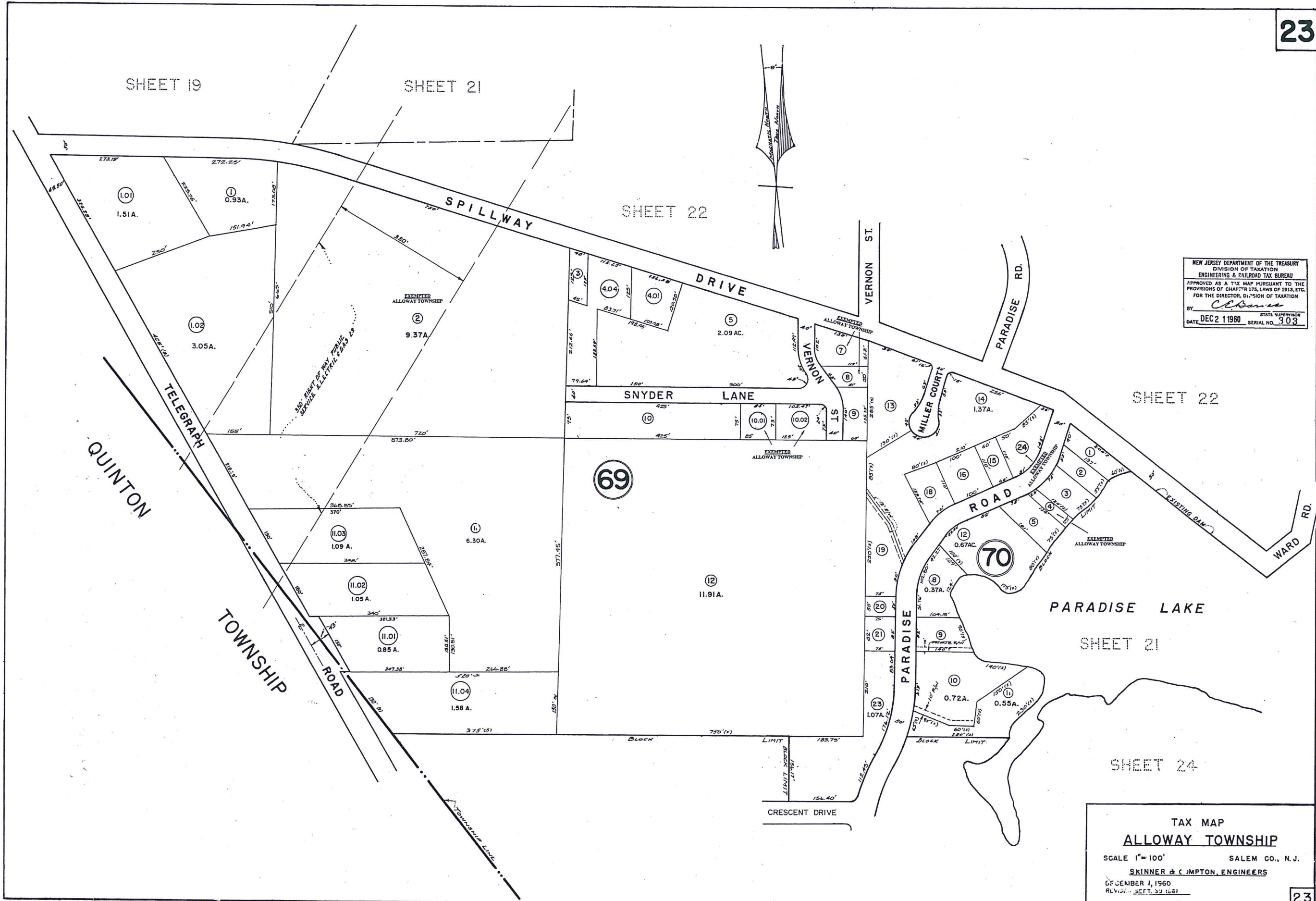
SHEET 23

SHEET 21



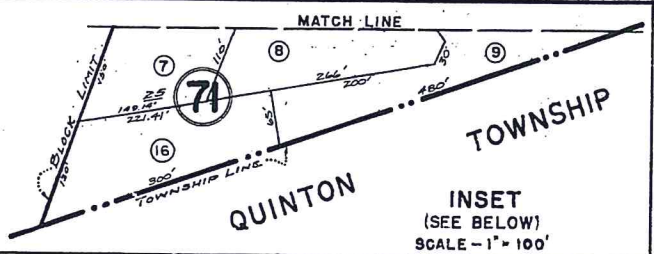
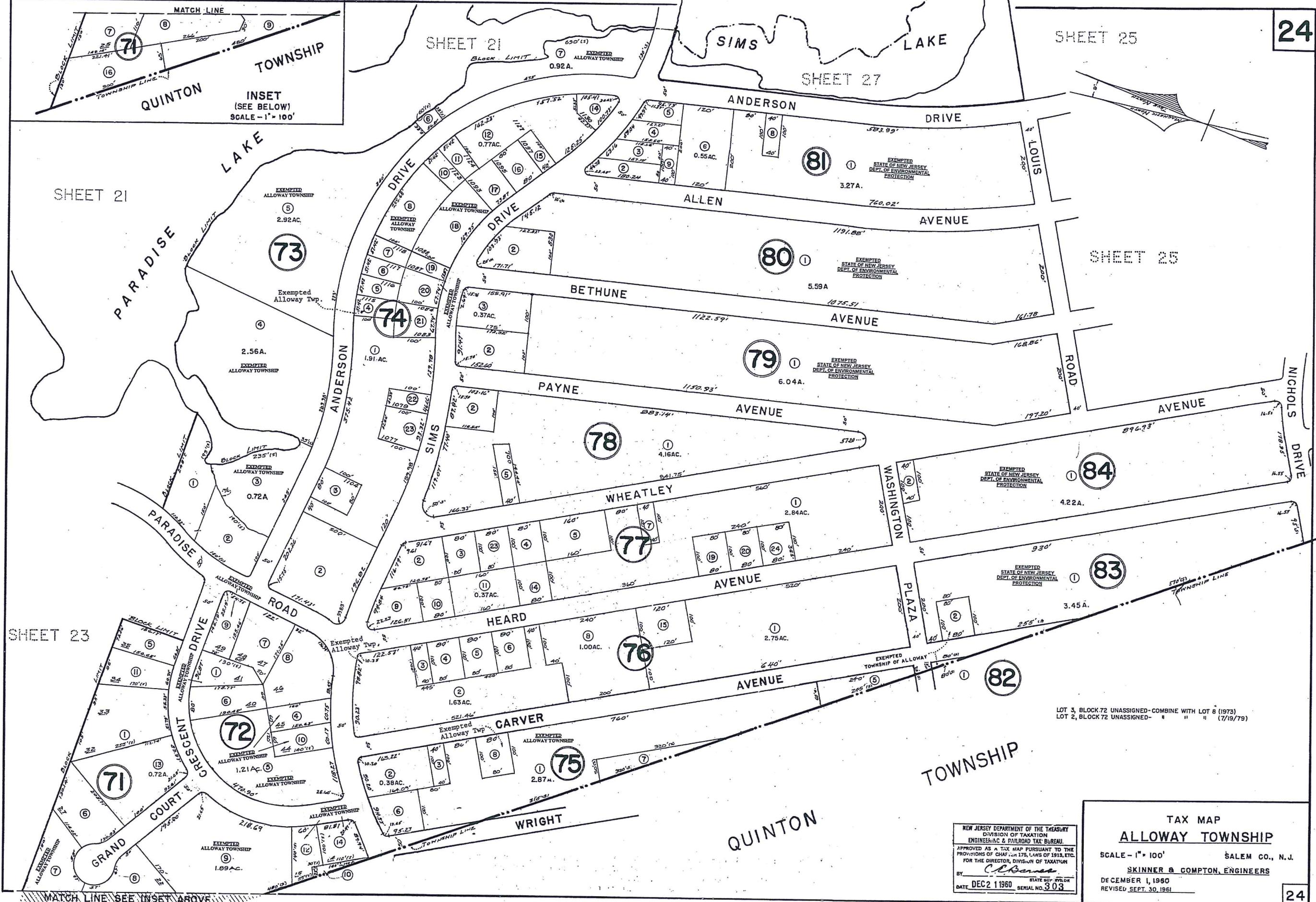
NEW JERSEY DEPARTMENT OF THE TREASURY
 DIVISION OF TAXATION
 ENGINEERING & TAX MAPS BUREAU
 APPROVED AS A TAX MAP PURSUANT TO THE
 PROVISIONS OF CHAPTER 175, LAWS OF 1947, ETC.
 FOR THE DIRECTOR, DIVISION OF TAXATION
 BY: *C. J. Barnes* STATE SUPERVISOR
 DATE: DEC 21 1960 SERIAL NO. 303

TAX MAP
ALLOWAY TOWNSHIP
 SCALE - 1" = 100' SALEM CO., N. J.
 SKINNER & GOMPTON, ENGINEERS
 DECEMBER 1, 1960
 REVISED _____



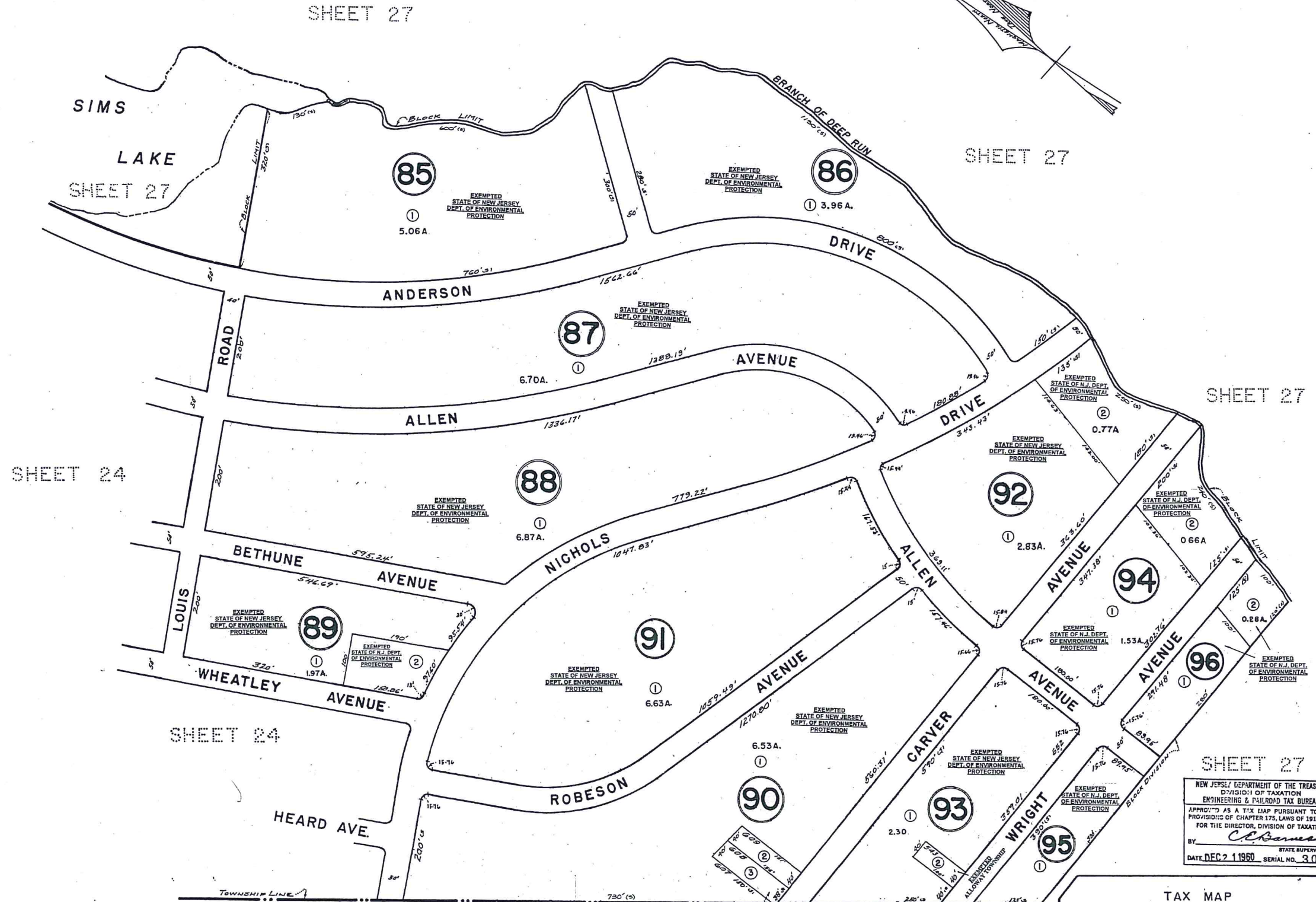
NEW JERSEY DEPARTMENT OF THE TREASURY
 DIVISION OF TAXATION
 ENGINEERING & RAILROAD TAX BUREAU
 APPROVED AS A TAX MAP PURSUANT TO THE
 PROVISIONS OF CHAPTER 175, LAWS OF 1913, ETC.
 FOR THE DIRECTOR, DIVISION OF TAXATION
 BY: *C. Barber* STATE SUPERVISOR
 DATE: DEC 2 1960 SERIAL NO. 303

TAX MAP
ALLOWAY TOWNSHIP
 SCALE 1"=100' SALEM CO., N.J.
 SKINNER & CUMPTON, ENGINEERS
 DECEMBER 1, 1960
 REVISED PER T. 32 1581



NEW JERSEY DEPARTMENT OF THE TREASURY
 DIVISION OF TAXATION
 ENGINEERING & RAILROAD TAX BUREAU
 APPROVED AS A TAX MAP PURSUANT TO THE
 PROVISIONS OF CHAPTER 175, LAWS OF 1913, ETC.
 FOR THE DIRECTOR, DIVISION OF TAXATION
 BY: *C. O'Brien*
 DATE: DEC 2 1960 STATE 80-10708
 SERIAL NO. 303

TAX MAP
ALLOWAY TOWNSHIP
 SCALE - 1" = 100' SALEM CO., N.J.
 SKINNER & COMPTON, ENGINEERS
 DECEMBER 1, 1960
 REVISED SEPT. 30, 1961



NEW JERSEY DEPARTMENT OF THE TREASURY
 DIVISION OF TAXATION
 ENGINEERING & PAULROAD TAX BUREAU
 APPROVED AS A TAX MAP PURSUANT TO THE
 PROVISIONS OF CHAPTER 175, LAWS OF 1915, ETC.
 FOR THE DIRECTOR, DIVISION OF TAXATION
 BY: *C. Barnes* STATE SUPERVISOR
 DATE DEC 2 1960 SERIAL NO. 303

TAX MAP
ALLOWAY TOWNSHIP
 SCALE - 1"=100' SALEM CO., N.J.
 SKINNER & COMPTON, ENGINEERS
 DECEMBER 1, 1960
 REVISED SEPT 30, 1961

SHEET 27

SHEET 27

SHEET 27

SHEET 24

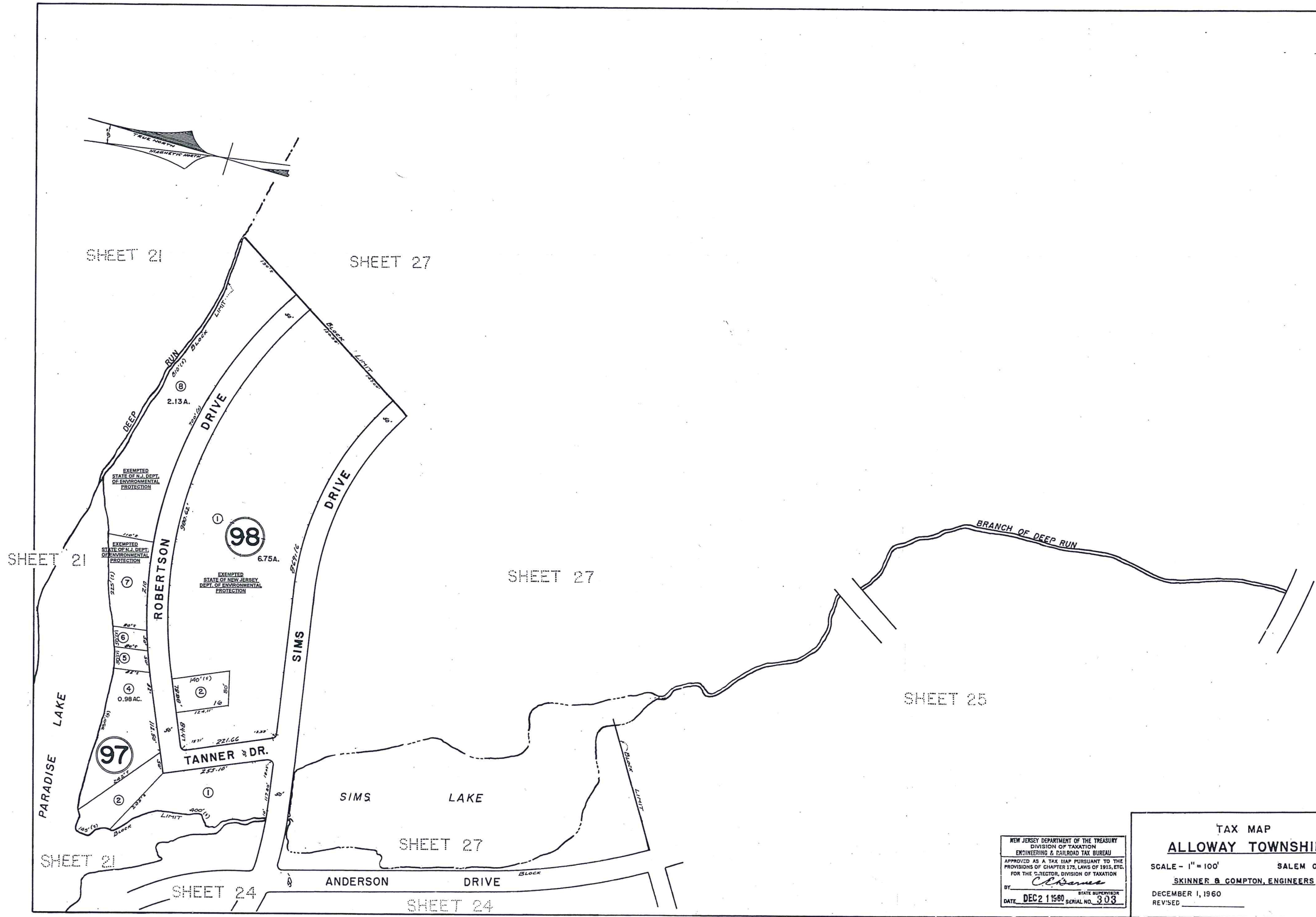
SHEET 24

SHEET 27

QUINTON

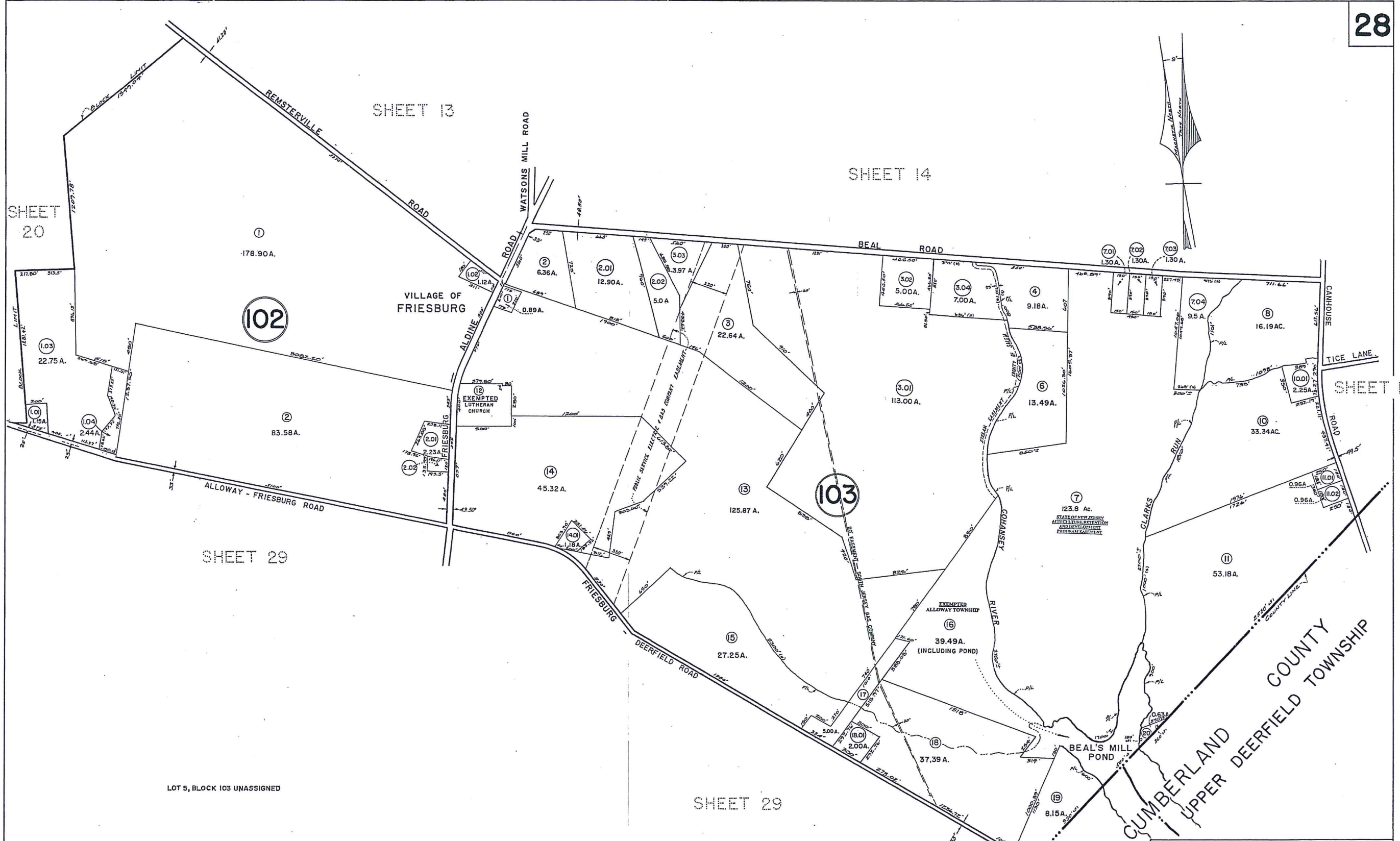
TOWNSHIP

Exempted Alloway Twp.



NEW JERSEY DEPARTMENT OF THE TREASURY
 DIVISION OF TAXATION
 ENGINEERING & RAILROAD TAX BUREAU
 APPROVED AS A TAX MAP PURSUANT TO THE
 PROVISIONS OF CHAPTER 175, LAWS OF 1915, ETC.
 FOR THE COMMISSIONER, DIVISION OF TAXATION
 BY: *C. J. James*
 DATE: DEC 1 1960 SERIAL NO. 303

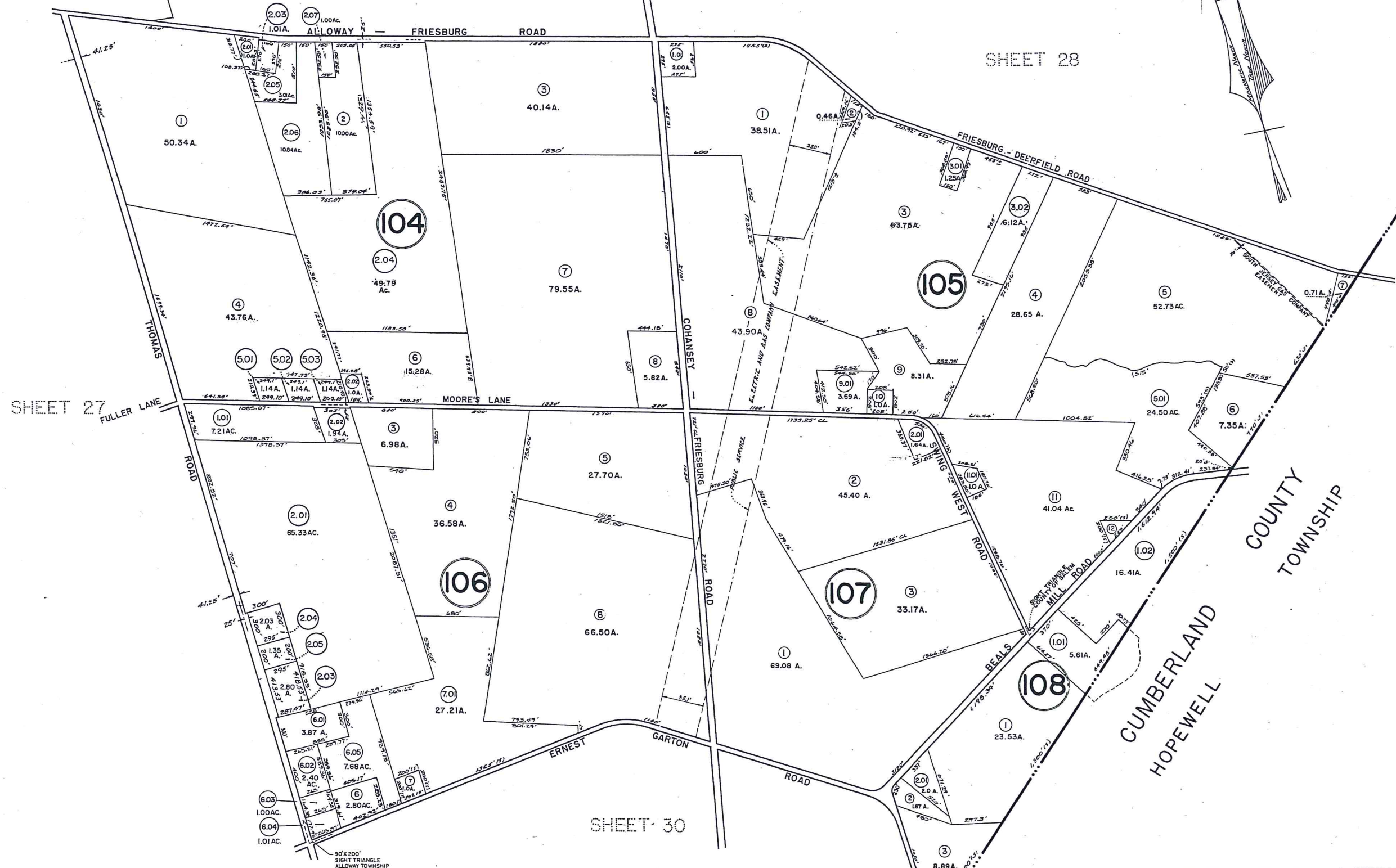
TAX MAP
ALLOWAY TOWNSHIP
 SCALE - 1" = 100' SALEM CO., N.J.
 SKINNER & COMPTON, ENGINEERS
 DECEMBER 1, 1960
 REVISED _____



LOT 5, BLOCK 103 UNASSIGNED

NEW JERSEY DEPARTMENT OF THE TREASURY
 DIVISION OF TAXATION
 ENGINEERING & RAILROAD TAX BUREAU
 APPROVED AS A TAX MAP PURSUANT TO THE
 PROVISIONS OF CHAPTER 175, LAWS OF 1913, ETC.
 FOR THE DIRECTOR, DIVISION OF TAXATION
 BY *C. Brown*
 STATE SUPERVISOR
 DATE DEC 2 1960 SERIAL NO. 303

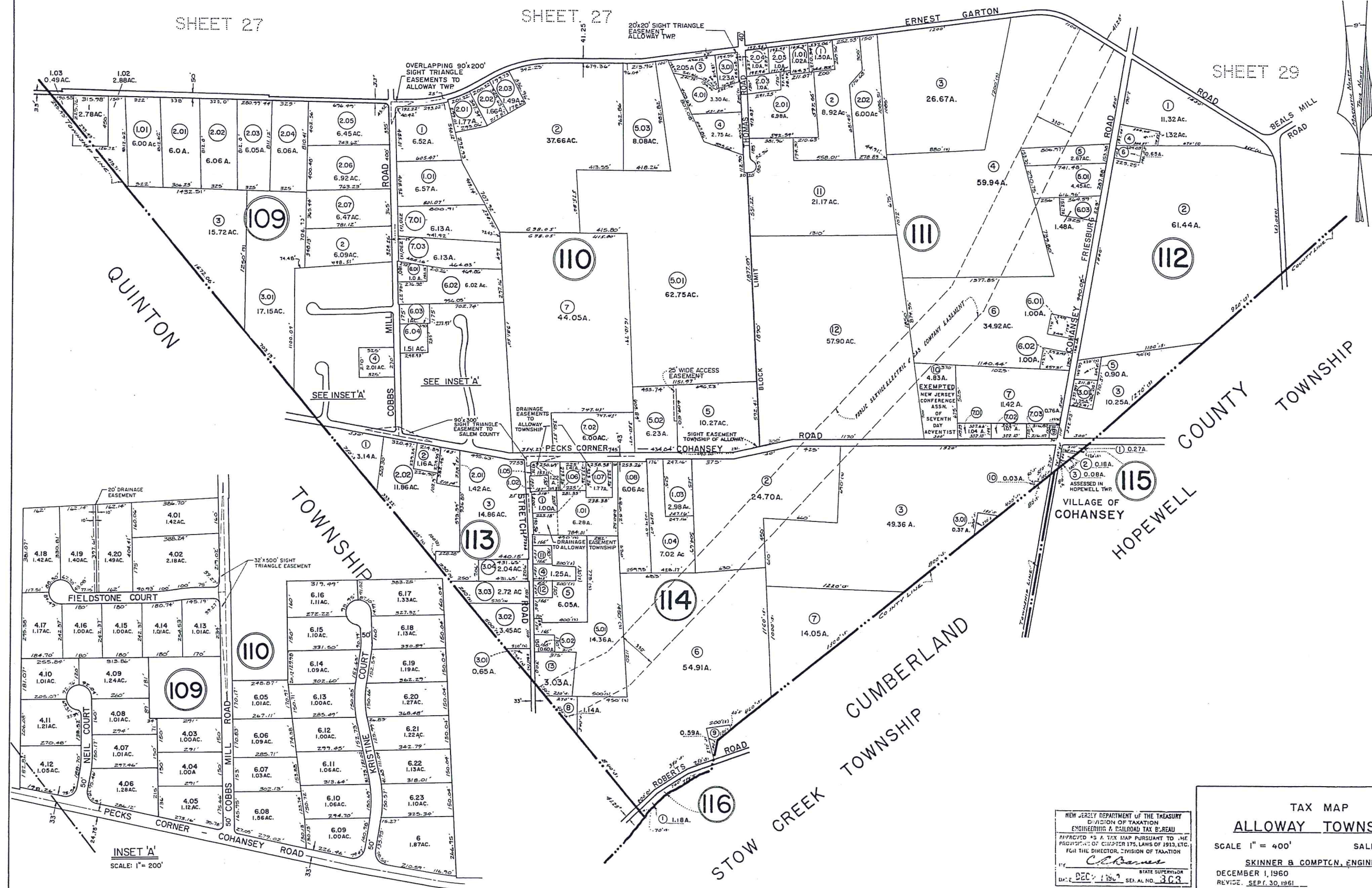
TAX MAP
ALLOWAY TOWNSHIP
 SCALE 1" = 400' SALEM CO., N. J.
 SKINNER & COMPTON, ENGINEERS
 DECEMBER 1, 1960
 REVISED _____



LOT 2, BLOCK 106 UNASSIGNED 1/2/80
 LOT 5, BLOCK 104 8/4/83

NEW JERSEY DEPARTMENT OF THE TREASURY
 DIVISION OF TAXATION
 ENGINEERING & RAILROAD TAX BUREAU
 APPROVED AS A TAX MAP PURSUANT TO THE
 PROVISIONS OF CHAPTER 175, LAWS OF 1913, ETC.
 FOR THE DIRECTOR, DIVISION OF TAXATION
 BY: *C. B. Skinner*
 STATE SUPERVISOR
 DATE: DEC 1 1960 SERIAL NO. 308

TAX MAP
ALLOWAY TOWNSHIP
 SCALE 1" = 400' SALEM CO., N. J.
 SKINNER & COMPTON, ENGINEERS
 DECEMBER 1, 1960
 REVISED SEPT. 30, 1961



INSET 'A'
SCALE: 1" = 200'

NEW JERSEY DEPARTMENT OF THE TREASURY
 DIVISION OF TAXATION
 ENGINEERING & RAILROAD TAX BUREAU
 APPROVED AS A TAX MAP PURSUANT TO THE
 PROVISIONS OF CHAPTER 175, LAWS OF 1913, ETC.
 FOR THE DIRECTOR, DIVISION OF TAXATION
C. J. Barnes
 STATE SUPERVISOR
 DATE: DEC 1 1961 SER. AL. NO. 303

TAX MAP
 ALLOWAY TOWNSHIP
 SCALE 1" = 400' SALEM CO., N. J.
 SKINNER & COMPTON, ENGINEERS
 DECEMBER 1, 1960
 REVISED SEP. 30, 1961